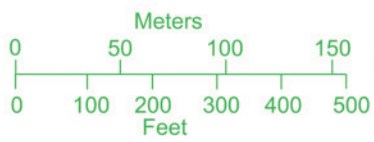

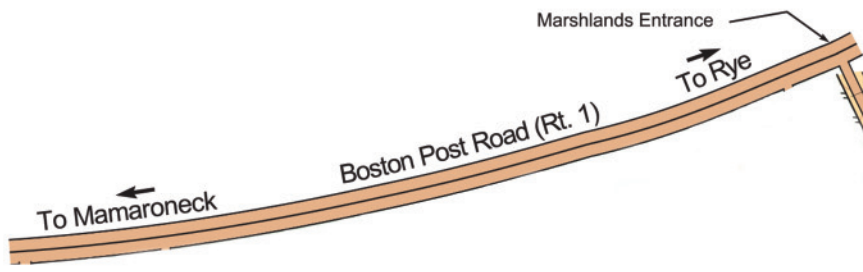


Marshlands Conservancy

Route 1, Rye, NY 10580
914.835.4466

Westchester
gov.com George Latimer
Westchester County Executive



Contour interval:
10 feet - (3 meters)

	Westchester County Buildings
	Walking Trails
	Dirt Road
	Boston Post Rd.)
	Paved Roads
	Paved Paths
	Paved Areas
	Stonewall, High Stonewall
	Fences - High, Low Stonewall
	Stonewall with ditch (Ha Ha)
	Contours
	Bench, Granite Marker
	Spring, Bridge, Ruin
	Stream, Seasonal Stream
	Pond
	Fresh Water Wetland
	Evergreens
	Brush/Successional/Woody
	Forest
	Mowed
	Managed Meadow
	Salt Water
	Salt Marsh Shrub
	High Salt Marsh (Salt Hay)
	Low Salt Marsh
	Phragmites
	Rocky Shore
	Sandy

Jay Estate, managed by Jay Heritage Center



Milton Harbor on Long Island Sound

Fieldwork Spring 2000
by Kroum Serguivey

Map produced by:
Ed Hicks
Orienteering Unlimited
Somers, NY10589

Funded by Friends of Marshlands, Inc.